

ESSEX











GLOUCESTER

ROCKPORT

IPSWICH BAY

NORTH ATLANTIC OCEAN

KEY TO LISTINGS

-  Walking Tours
-  Scenic Drive
-  Birdwatching
-  Train Station (MBTA Boston/Rockport)
-  Public Restrooms
-  Parking
-  Boat Ramp (seasonal; fee may apply)
-  Photo spot
-  Lighthouse
-  Historic Sites/Landmarks



133

22

133

Exit 14

Exit 13

128

Exit 12

133

128

127A

H

Magnolia

Annisquam

Bayview

Lanesville

Riverdale

Dogtown

West Gloucester

Gloucester

ROCKPORT

Ravenswood Park

STAGE FORT PARK
Welcoming Center
Beach/Picnic Area
Historic Site

STATE FISH PIER

Ten Pound Island Light
Paint Factory

NILES BEACH

Dog Bar Light

Eastern Point Light

FOLLY COVE

HALIBUT POINT STATE PARK

BEARSKIN NECK

Straitsmouth Island Light

Thacher Island Twin Lights

PEBBLE BEACH
CAPE HEDGE BEACH
LONG BEACH

GOOD HARBOR BEACH
Salt Island

BACK SHORE

Stavros Reservation

CRANE BEACH

WINGAERSHEEK BEACH
Annisquam Light

Rockport

Eastern Ave

Essex Ave

Concord St

Main St

Annisquam River

Gee Ave

Cherry St

Upper Main St

Eastern Ave

Thatcher Rd

Main St

Rockport

Essex St

Essex St

Essex St

Essex St

Essex St

Essex St

Essex St

Essex St

Essex St

Southern Ave

Magnolia Ave

Essex Ave

Essex Ave

Essex Ave

Essex Ave

Essex Ave

Essex Ave

Essex Ave

Essex Ave

Essex Ave

Essex Ave

Essex Ave

Essex Ave

Essex Ave

Essex Ave